


Ausschreibungsfahrplan

Zone		Montag - Freitag				
Verkehrshinweis		S	R		F	
RUD	5/6 Rudelzhausen, Abzw. Grünberg				6.17	
AUH	5/6 Au in der Hallertau, Abensweg	4.49				
AUH	5/6 - Rathaus	4.50				
AUH	5/6 - Moosburger Straße	4.51				
AUH	5/6 - Kniegsgüter	4.57				
AUH	5/6 Haslach (Lkr.FS)	4.53	5.33	6.13	6.33	
RUD	5/6 Tegernbach, Süd	4.54	5.34	6.14	6.34	
RUD	5/6 Kohlmühle				6.18	
RUD	5/6 Hagmühle				6.19	
RUD	5/6 Grafendorf				6.25	
RUD	5/6 Hebrontshausen, Moosb. Str.				6.26	
RUD	5/6 - Hennerbachbrücke				6.28	
RUD	5/6 Bergmühle				6.28	
RUD	5/6 Hemersdorf				6.29	
RUD	5/6 Tegernbach, Ort (Lkr.FS)				6.31	
RUD	5/6 Schwaiba				6.33	
NAN	5/6 Hausmehring (b.Nandlstadt)	4.55	5.35	6.15	6.35	
NAN	5/6 Zulehen	4.56	5.36	6.16	6.36	
NAN	5/6 Nandlstadt, Hausmehring Str.	4.57	5.37	6.17	6.37	
NAN	5/6 - Marktstraße	4.58	5.38	6.18	6.38	
NAN	5/6 - Volksschule	4.59	5.39	6.19	6.39	
NAN	5/6 - Moosburger Straße	5.00	5.40	6.20	6.40	
NAN	5/6 - Sportplatz	5.01	5.41	6.21	6.41	
NAN	5/6 Schatz, Abzw.	5.02	5.42	6.22	6.42	
NAN	5/6 Baumgarten	5.03	5.43	6.23	6.43	
NAN	5/6 Gründl	5.05	5.45	6.25	6.45	
ZOL	5/6 Unterholzhäuseln, Abzw.	5.07	5.47	6.27	6.47	
ZOL	5/6 Oberappersdorf	5.09	5.49	6.29	6.49	
ZOL	5/6 Gerlhausen	5.12	5.52	6.32	6.52	
HGA	5/6 Hausmehring (b.Haag/Amper)	5.13	5.53	6.33	6.53	
HGA	5/6 Obermarchenbach	5.14	5.54	6.34	6.54	
HGA	5/6 Mittermarchenbach	5.15	5.55	6.35	6.55	
HGA	5/6 Untermarchenbach	5.16	5.56	6.36	6.56	
HGA	5/6 Untermarchenbach, Süd	5.17	5.57	6.37	6.57	
HGA	5/6 Untermarchenbach, Abzw.	5.18	5.58	6.38	6.58	
HGA	5/6 Haag (Amper), Dorfplatz	5.19	5.59	6.39	6.59	
HGA	5/6 - Freisinger Straße	5.21	6.01	6.41	7.01	
HGA	5/6 Weihrinnen	5.22	6.02	6.42	7.02	
ZOL	5 Anglberg, Abzw.	5.24	6.04	6.44	7.04	
ZOL	5 Zolling, Josef-Brückl-Straße	5.26	6.06	6.46	7.06	
ZOL	5 - Freisinger Straße	5.27	6.07	6.47	7.07	
FRS	5 Erlau	5.29	6.09	6.49	7.09	
FRS	4/5 Freising 	an	5.43	6.23	7.03	
					7.24	
					7.23	
					7.36	
					7.36	
					8.17	
					8.17	
					8.21	
					8.21	
					7.28	
					7.34	
					7.36	

S = an Schultagen R = an schulfreien Tagen

Busfahrten innerhalb einer Gemeinde gelten als Kurzstrecke: RUD = Rudelzhausen, AUH = Au i.d.Hallertau, NAN = Nandlstadt, ATT = Attenkirchen, ZOL = Zolling, HGA = Haag a.d.Amper, FRS = Freising

Am 24. und 31. Dezember Betrieb wie Samstag



Fahrplan als PDF zum Download

Änderungen vorbehalten | mvv-muenchen.de

Ausschreibungsfahrplan

Zone	Verkehrshinweis	Montag - Freitag															
		S															
AUH 5/6	Au in der Hallertau, Abensweg	7.03				9.54				11.54			13.54			15.54	16.54
AUH 5/6	- Rathaus	7.04				9.55				11.55			13.55			15.55	16.55
AUH 5/6	- Moosburger Straße	7.05				9.56				11.56			13.56			15.56	16.56
AUH 5/6	- Königsgüter	7.06				9.57				11.57			13.57			15.57	16.57
AUH 5/6	- Haslach (Lkr.FS)	7.07	7.53	8.53	9.53	9.58	10.53	11.53	11.58	12.53	13.53	13.58	14.53	15.53	15.58	16.53	17.02
RUD 5/6	Tegernbach, Süd	7.08	7.54	8.54	9.54	9.59	10.54	11.54	11.59	12.54	13.54	13.59	14.54	15.54	15.59	16.54	16.59
NAN 5/6	Hausmehring (b.Nandlstadt)	7.09	7.55	8.55	9.55	10.00	10.55	11.55	12.00	12.55	13.55	14.00	14.55	15.55	16.00	16.55	17.00
NAN 5/6	Zulehen	7.10	7.56	8.56	9.56	10.01	10.56	11.56	12.01	12.56	13.56	14.01	14.56	15.56	16.01	16.56	17.01
NAN 5/6	Nandlstadt, Hausmehring Str.	7.11	7.57	8.57	9.57	10.02	10.57	11.57	12.02	12.57	13.57	14.02	14.57	15.57	16.02	16.57	17.02
AUH 5/6	Au, Königsgüter	6.33															
AUH 5/6	Haslach (Lkr.FS), Abzw.	6.34															
AUH 5/6	Lehensdorf	6.35															
NAN 5/6	Großgründling	6.36															
NAN 5/6	Nandlstadt, Mainburger Str.45	6.37															
NAN 5/6	- Baywa	6.38															
NAN 5/6	- Marktstraße	6.39	7.12	7.58	8.58	9.58	10.03	10.58	11.58	12.03	12.58	13.58	14.03	14.58	15.58	16.03	16.58
NAN 5/6	- Volksschule	6.40	7.13	7.59	8.59	9.59	10.04	10.59	11.59	12.04	12.59	13.59	14.04	14.59	15.59	16.04	16.59
NAN 5/6	- Moosburger Straße	7.14	8.00	9.00	10.00	10.05	11.00	12.00	12.05	13.00	14.00	14.05	15.00	16.00	16.05	17.00	17.05
NAN 5/6	Lham	7.15	8.01	9.01	10.01		11.01	12.01		13.01	14.01		15.01	16.01		17.01	
NAN 5/6	Schatz, Abzw.	7.16	8.02	9.02	10.02		11.02	12.02		13.02	14.02		15.02	16.02		17.02	
NAN 5/6	Baumgarten	7.17	8.03	9.03	10.03		11.03	12.03		13.03	14.03		15.03	16.03		17.03	
NAN 5/6	Gründt	7.19	8.05	9.05	10.05		11.05	12.05		13.05	14.05		15.05	16.05		17.05	
NAN 5/6	Figlsdorf, Abzw.	6.42															
NAN 5/6	Aiglsdorf, Abzw.	6.44															
NAN 5/6	Weihersdorf	6.46															
ATT 5/6	- Attenkirchen, Nord	6.47															
ATT 5/6	- Kirche	6.48															
ATT 5/6	- Waldeck	6.49															
ATT 5/6	Wimpasing (FS)	6.51															
ATT 5/6	Gallersberg	6.52															
ZOL 5/6	Unterholzäuseln, Abzw.	7.21	8.07	9.07	10.07		11.07	12.07		13.07	14.07		15.07	16.07		17.07	
ZOL 5/6	Oberappersdorf	7.23	8.09	9.09	10.09		11.09	12.09		13.09	14.09		15.09	16.09		17.09	
ZOL 5/6	Gerlhausen	6.53															
ZOL 5	Hamm	6.55															
ZOL 5	Anglberg, Ort	6.57															
ZOL 5/6	Gerlhausen	7.26	8.12	9.12	10.12		11.12	12.12		13.12	14.12		15.12	16.12		17.12	
HGA 5/6	Hausmehring (b.Haag/Amper)	7.27	8.13	9.13	10.13		11.13	12.13		13.13	14.13		15.13	16.13		17.13	
HGA 5/6	Obermarchenbach	7.28	8.14	9.14	10.14		11.14	12.14		13.14	14.14		15.14	16.14		17.14	
HGA 5/6	Mittermarchenbach	7.29	8.15	9.15	10.15		11.15	12.15		13.15	14.15		15.15	16.15		17.15	
HGA 5/6	Untermarchenbach	7.30	8.16	9.16	10.16		11.16	12.16		13.16	14.16		15.16	16.16		17.16	
HGA 5/6	Untermarchenbach, Süd	7.31	8.17	9.17	10.17		11.17	12.17		13.17	14.17		15.17	16.17		17.17	
HGA 5/6	Untermarchenbach, Abzw.	7.32	8.18	9.18	10.18		11.18	12.18		13.18	14.18		15.18	16.18		17.18	
HGA 5/6	Haag (Amper), Dorfplatz	7.33	8.19	9.19	10.19		11.19	12.19		13.19	14.19		15.19	16.19		17.19	
HGA 5/6	- Freisinger Straße	7.35	8.21	9.21	10.21		11.21	12.21		13.21	14.21		15.21	16.21		17.21	
HGA 5/6	Weihrinnen	7.36	8.22	9.22	10.22		11.22	12.22		13.22	14.22		15.22	16.22		17.22	
ZOL 5	Anglberg, Abzw.	7.38	8.24	9.24	10.24		11.24	12.24		13.24	14.24		15.24	16.24		17.24	
ZOL 5	Zolling, Josef-Brückl-Straße	6.59	7.40	8.26	9.26	10.26	11.26	12.26		13.26	14.26		15.26	16.26		17.26	
ZOL 5	- Freisinger Straße	7.00	7.41	8.27	9.27	10.27	11.27	12.27		13.27	14.27		15.27	16.27		17.27	
ZOL 5	Erlau	7.02	7.43	8.29	9.29	10.29	11.29	12.29		13.29	14.29		15.29	16.29		17.29	
FRS 5	Amperleite	7.03															
FRS 5	Tuntenhausen	7.04															
FRS 5	Wies (Lkr.FS)	7.06															
FRS 4/5	Freising, Steinpark	7.07															
FRS 4/5	- Klinikum Ost	7.09															
FRS 4/5	- Klinikum Süd	7.11															
FRS 4/5	- Alois-Steinecker-Straße	7.12															
FRS 4/5	- AOK	7.14															
FRS 4/5	Freising S R	an	7.18	7.57	8.43	9.43	10.43	11.43	12.43	13.43	14.43		15.43	16.43		17.43	
FRS 4/5	S R Freising	ab			8.54	9.54	10.54	11.54	12.54	13.54	14.54		15.54	16.54		17.54	
FRS 4/5	S R Hauptbahnhof	an			9.37	10.37	11.37	12.37	13.37	14.37	15.37		16.37	17.37		18.37	
FRS 4/5	S R Marienplatz	an			9.41	10.41	11.41	12.41	13.41	14.41	15.41		16.41	17.41		18.41	
FRS 4/5	Freising S R	ab	7.27														
FRS 4/5	Freising, Berufsschule	7.33															
FRS 4/5	- Obervellacher Straße	7.35															

S = an Schultagen

Busfahrten innerhalb einer Gemeinde gelten als Kurzstrecke: RUD = Rudelzhausen, AUH = Au i.d.Hallertau, NAN = Nandlstadt, ATT = Attenkirchen, ZOL = Zolling, HGA = Haag a.d.Amper, FRS = Freising

Am 24. und 31. Dezember Betrieb wie Samstag







Fahrplan als PDF zum Download

Änderungen vorbehalten | mvv-muenchen.de



**Ausschreibungsfahrplan**

Zone		Sonn- und Feiertag												
AUH	5/6	Haslach (Lkr.FS)	12.54	13.54	14.54	15.54	16.54	17.54	18.54	19.54	20.54	21.54	22.54	
RUD	5/6	Tegernbach, Süd	12.55	13.55	14.55	15.55	16.55	17.55	18.55	19.55	20.55	21.55	22.55	
NAN	5/6	Hausmehring (b.Nandlstadt)	12.59	13.59	14.59	15.59	16.59	17.59	18.59	19.59	20.59	21.59	22.59	
NAN	5/6	Zütlehen	13.00	14.00	15.00	16.00	17.00	18.00	19.00	20.00	21.00	22.00	23.00	
NAN	5/6	Nandlstadt, Hausmehringer Str.	13.01	14.01	15.01	16.01	17.01	18.01	19.01	20.01	21.01	22.01	23.01	
NAN	5/6	- Marktstraße	13.02	14.02	15.02	16.02	17.02	18.02	19.02	20.02	21.02	22.02	23.02	
NAN	5/6	- Volksschule	13.03	14.03	15.03	16.03	17.03	18.03	19.03	20.03	21.03	22.03	23.03	
NAN	5/6	- Moosburger Straße	13.04	14.04	15.04	16.04	17.04	18.04	19.04	20.04	21.04	22.04	23.04	
NAN	5/6	- Sportplatz	13.05	14.05	15.05	16.05	17.05	18.05	19.05	20.05	21.05	22.05	23.05	
NAN	5/6	Schatz, Abzw.	13.06	14.06	15.06	16.06	17.06	18.06	19.06	20.06	21.06	22.06	23.06	
NAN	5/6	Baumgarten	13.07	14.07	15.07	16.07	17.07	18.07	19.07	20.07	21.07	22.07	23.07	
NAN	5/6	Gründl	13.09	14.09	15.09	16.09	17.09	18.09	19.09	20.09	21.09	22.09	23.09	
ZOL	5/6	Unterholzäusel, Abzw.	13.11	14.11	15.11	16.11	17.11	18.11	19.11	20.11	21.11	22.11	23.11	
ZOL	5/6	Oberappersdorf	13.13	14.13	15.13	16.13	17.13	18.13	19.13	20.13	21.13	22.13	23.13	
ZOL	5/6	Gerlhausen	13.16	14.16	15.16	16.16	17.16	18.16	19.16	20.16	21.16	22.16	23.16	
HGA	5/6	Hausmehring (b.Haag/Amper)	13.17	14.17	15.17	16.17	17.17	18.17	19.17	20.17	21.17	22.17	23.17	
HGA	5/6	Obermarchenbach	13.18	14.18	15.18	16.18	17.18	18.18	19.18	20.18	21.18	22.18	23.18	
HGA	5/6	Mittermarchenbach	13.19	14.19	15.19	16.19	17.19	18.19	19.19	20.19	21.19	22.19	23.19	
HGA	5/6	Untermarchenbach	13.20	14.20	15.20	16.20	17.20	18.20	19.20	20.20	21.20	22.20	23.20	
HGA	5/6	Untermarchenbach, Süd	13.21	14.21	15.21	16.21	17.21	18.21	19.21	20.21	21.21	22.21	23.21	
HGA	5/6	Untermarchenbach, Abzw.	13.22	14.22	15.22	16.22	17.22	18.22	19.22	20.22	21.22	22.22	23.22	
HGA	5/6	Haag (Amper), Dorfplatz	13.23	14.23	15.23	16.23	17.23	18.23	19.23	20.23	21.23	22.23	23.23	
HGA	5/6	- Freisinger Straße	13.25	14.25	15.25	16.25	17.25	18.25	19.25	20.25	21.25	22.25	23.25	
HGA	5/6	Weihhinnen	13.26	14.26	15.26	16.26	17.26	18.26	19.26	20.26	21.26	22.26	23.26	
ZOL	5	Angberg, Abzw.	13.28	14.28	15.28	16.28	17.28	18.28	19.28	20.28	21.28	22.28	23.28	
ZOL	5	Zolling, Josef-Brückl-Straße	13.30	14.30	15.30	16.30	17.30	18.30	19.30	20.30	21.30	22.30	23.30	
ZOL	5	- Freisinger Straße	13.31	14.31	15.31	16.31	17.31	18.31	19.31	20.31	21.31	22.31	23.31	
FRS	5	Erlau	13.33	14.33	15.33	16.33	17.33	18.33	19.33	20.33	21.33	22.33	23.33	
FRS	4/5	Freising 	an	13.43	14.43	15.43	16.43	17.43	18.43	19.43	20.43	21.43	22.43	23.43
		 Freising	ab	13.54	14.54	15.54	16.54	17.54	18.54	19.54	20.54	21.54		
		 Hauptbahnhof	an	14.37	15.37	16.37	17.37	18.37	19.37	20.37	21.37	22.37		
		 Marienplatz	an	14.41	15.41	16.41	17.41	18.41	19.41	20.41	21.41	22.41		

Busfahrten innerhalb einer Gemeinde gelten als Kurzstrecke: RUD = Rudelzhausen, AUH = Au i.d.Hallertau, NAN = Nandlstadt, ATT = Attenkirchen, ZOL = Zolling, HGA = Haag a.d.Amper, FRS = Freising

**Am 24. und 31. Dezember Betrieb wie Samstag**





Fahrplan als PDF zum Download



Änderungen vorbehalten | mvv-muenchen.de

Freising   - Zolling - Nandlstadt - Au

Ausschreibungsfahrplan

Zone		Montag - Freitag													
FRS	4/5	Freising  	ab	6.00	7.08	8.00	8.55	9.55	10.55	11.55	12.55	13.55	14.55	15.55	
FRS	5	Erlau		6.10	7.18	8.10	9.05	10.05	11.05	12.05	13.05	14.05	15.05		
ZOL	5	Zolling, Freisinger Straße		6.12	7.20	8.12	9.07	10.07	11.07	12.07	13.07	14.07	15.07		
ZOL	5	- Josef-Brückl-Straße		6.13	7.21	8.13	9.08	10.08	11.08	12.08	13.08	14.08	15.08		
ZOL	5	Anglberg, Abzw.		6.15	7.23	8.15	9.10	10.10	11.10	12.10	13.10	14.10	15.10		
HGA	5/6	Weihrinnen		6.17	7.25	8.17	9.12	10.12	11.12	12.12	13.12	14.12	15.12		
HGA	5/6	Haag (Amper), Freisinger Str.		6.19	7.27	8.19	9.14	10.14	11.14	12.14	13.14	14.14	15.14		
HGA	5/6	- Dorfplatz		6.20	7.28	8.20	9.15	10.15	11.15	12.15	13.15	14.15	15.15		
HGA	5/6	Untermarchenbach, Abzw.		6.21	7.29	8.21	9.16	10.16	11.16	12.16	13.16	14.16	15.16		
HGA	5/6	Untermarchenbach, Süd		6.22	7.30	8.22	9.17	10.17	11.17	12.17	13.17	14.17	15.17		
HGA	5/6	Untermarchenbach		6.23	7.31	8.23	9.18	10.18	11.18	12.18	13.18	14.18	15.18		
HGA	5/6	Mittermarchenbach		6.24	7.32	8.24	9.19	10.19	11.19	12.19	13.19	14.19	15.19		
HGA	5/6	Obermarchenbach		6.25	7.33	8.25	9.20	10.20	11.20	12.20	13.20	14.20	15.20		
HGA	5/6	Hausmehring (b.Haag/Amper)		6.26	7.34	8.26	9.21	10.21	11.21	12.21	13.21	14.21	15.21		
ZOL	5	Anglberg, Ort			7.23										
ZOL	5	Thänn			7.25										
ZOL	5/6	Gerlhausen		6.27	7.27	8.27	9.22	10.22	11.22	12.22	13.22	14.22	15.22		
ZOL	5/6				7.27										
ZOL	5/6	Oberappersdorf		6.30	7.30	8.30	9.25	10.25	11.25	12.25	13.25	14.25	15.25		
ZOL	5/6	Unterholzäuseln, Abzw.		6.32	7.32	8.32	9.27	10.27	11.27	12.27	13.27	14.27	15.27		
NAN	5/6	Gründl		6.34	7.34	8.34	9.29	10.29	11.29	12.29	13.29	14.29	15.29		
NAN	5/6	Baumgarten		6.37	7.37	8.37	9.32	10.32	11.32	12.32	13.32	14.32	15.32		
NAN	5/6	Schatz, Abzw.		6.38	7.38	8.38	9.33	10.33	11.33	12.33	13.33	14.33	15.33		
NAN	5/6	Nandlstadt, Sportplatz		6.39	7.39	8.39	9.34	10.34	11.34	12.34	13.34	14.34	15.34		
NAN	5/6	- Moosburger Straße	4.23	5.23	6.03	6.40	7.40	8.40	9.35	10.35	11.35	12.35	13.35	14.35	15.35
NAN	5/6	- Volksschule	4.24	5.24	6.04	6.41	7.41	8.41	9.36	10.36	11.36	12.36	13.36	14.36	15.36
NAN	5/6	- Marktstraße	4.26	5.26	6.06	6.43	7.43	8.43	9.38	10.38	11.38	12.38	13.38	14.38	15.38
NAN	5/6	- Hausmehring Str.	4.27	5.27	6.07	6.44	7.44	8.44	9.39	10.39	11.39	12.39	13.39	14.39	15.39
NAN	5/6	Zulehen	4.28	5.28	6.08	6.45	7.45	8.45	9.40	10.40	11.40	12.40	13.40	14.40	15.40
NAN	5/6	Hausmehring (b.Nandlstadt)	4.29	5.29	6.09	6.46	7.46	8.46	9.41	10.41	11.41	12.41	13.41	14.41	15.41
RUD	5/6	Tegernbach, Süd	4.31	5.31	6.11	6.48	7.48	8.48	9.43	10.43	11.43	12.43	13.43	14.43	15.43
AUH	5/6	Haslach (Lkr.FS)	4.33	5.33	6.13	6.50	7.50	8.50	9.45	10.45	11.45	12.45	13.45	14.45	15.45
AUH	5/6	Au, Königsgüter	4.34	5.34	6.14	6.51	7.51	8.51	9.46	10.46	11.46	12.46	13.46	14.46	15.46
AUH	5/6	- Moosburger Straße	4.35	5.35	6.15	6.52	7.52	8.52	9.47	10.47	11.47	12.47	13.47	14.47	15.47
AUH	5/6	- Rathaus	4.36	5.36	6.16	6.53	7.53	8.53	9.48	10.48	11.48	12.48	13.48	14.48	15.48
AUH	5/6	- Abensweg	4.37	5.37	6.17	6.54	7.54	8.54	9.49	10.49	11.49	12.49	13.49	14.49	15.49

Zone		Montag - Freitag													
FRS	4/5	Freising  	ab	15.55	16.55	17.55	18.55	19.55	20.55	21.55	22.55	23.55			
FRS	5	Erlau		16.05	17.05	18.05	19.05	20.05	21.05	22.05	23.05	0.05			
ZOL	5	Zolling, Freisinger Straße		16.07	17.07	18.07	19.07	20.07	21.07	22.07	23.07	0.07			
ZOL	5	- Josef-Brückl-Straße		16.08	17.08	18.08	19.08	20.08	21.08	22.08	23.08	0.08			
ZOL	5	Anglberg, Abzw.		16.10	17.10	18.10	19.10	20.10	21.10	22.10	23.10	0.10			
HGA	5/6	Weihrinnen		16.12	17.12	18.12	19.12	20.12	21.12	22.12	23.12	0.12			
HGA	5/6	Haag (Amper), Freisinger Str.		16.14	17.14	18.14	19.14	20.14	21.14	22.14	23.14	0.14			
HGA	5/6	- Dorfplatz		16.15	17.15	18.15	19.15	20.15	21.15	22.15	23.15	0.15			
HGA	5/6	Untermarchenbach, Abzw.		16.16	17.16	18.16	19.16	20.16	21.16	22.16	23.16	0.16			
HGA	5/6	Untermarchenbach, Süd		16.17	17.17	18.17	19.17	20.17	21.17	22.17	23.17	0.17			
HGA	5/6	Untermarchenbach		16.18	17.18	18.18	19.18	20.18	21.18	22.18	23.18	0.18			
HGA	5/6	Mittermarchenbach		16.19	17.19	18.19	19.19	20.19	21.19	22.19	23.19	0.19			
HGA	5/6	Obermarchenbach		16.20	17.20	18.20	19.20	20.20	21.20	22.20	23.20	0.20			
HGA	5/6	Hausmehring (b.Haag/Amper)		16.21	17.21	18.21	19.21	20.21	21.21	22.21	23.21	0.21			
ZOL	5/6	Gerlhausen		16.22	17.22	18.22	19.22	20.22	21.22	22.22	23.22	0.22			
ZOL	5/6	Oberappersdorf		16.25	17.25	18.25	19.25	20.25	21.25	22.25	23.25	0.25			
ZOL	5/6	Unterholzäuseln, Abzw.		16.27	17.27	18.27	19.27	20.27	21.27	22.27	23.27	0.27			
NAN	5/6	Gründl		16.29	17.29	18.29	19.29	20.29	21.29	22.29	23.29	0.29			
NAN	5/6	Baumgarten		16.32	17.32	18.32	19.32	20.32	21.32	22.32	23.32	0.32			
NAN	5/6	Schatz, Abzw.		16.33	17.33	18.33	19.33	20.33	21.33	22.33	23.33	0.33			
NAN	5/6	Nandlstadt, Sportplatz		16.34	17.34	18.34	19.34	20.34	21.34	22.34	23.34	0.34			
NAN	5/6	- Moosburger Straße	16.23	17.05	18.05	18.45	19.35	20.35	21.35	22.35	23.35	0.35			
NAN	5/6	- Moosburger Straße	16.24	16.35	17.35	18.35	19.35	20.35	21.35	22.35	23.35	0.35			
NAN	5/6	- Volksschule	16.24	16.36	17.36	18.36	19.36	20.00	20.36	21.36	22.36	23.36	0.36		
NAN	5/6	- Marktstraße	16.26	16.38	17.38	18.38	19.38	20.02	20.38	21.38	22.38	23.38	0.38		
NAN	5/6	- Hausmehring Str.	16.27	16.39	17.07	17.38	18.07	18.38	19.38	20.03	20.39	21.39	22.39	0.39	
NAN	5/6	Zulehen	16.28	16.40	17.08	17.40	18.08	18.40	18.48	19.40	20.04	20.57	21.40	22.40	23.40
NAN	5/6	Hausmehring (b.Nandlstadt)	16.29	16.41	17.09	17.41	18.09	18.41	18.49	19.41	20.05	20.41	21.41	22.41	23.41
RUD	5/6	Tegernbach, Süd	16.31	16.43	17.11	17.43	18.11	18.43	18.51	19.43	20.07	20.43	21.43	22.43	23.43
AUH	5/6	Haslach (Lkr.FS)	16.33	16.45	17.13	17.45	18.13	18.45	18.53	19.45	20.09	20.45	21.45	22.45	23.45
AUH	5/6	Au, Königsgüter	16.34		17.14		18.14		18.54		20.10		21.03		
AUH	5/6	- Moosburger Straße	16.35		17.15		18.15		18.55		20.11		21.04		
AUH	5/6	- Rathaus	16.36		17.16		18.16		18.56		20.12		21.05		
AUH	5/6	- Abensweg	16.37		17.17		18.17		18.57		20.13		21.06		

Busfahrten innerhalb einer Gemeinde gelten als Kurzstrecke: FRS = Freising, ZOL = Zolling, HGA = Haag a.d.Amper, NAN = Nandlstadt, RUD = Rudelzhausen, AUH = Au i.d.Hallertau

Am 24. und 31. Dezember Betrieb wie Samstag



Fahrplan als PDF zum Download

Änderungen vorbehalten | mvv-muenchen.de

**Ausschreibungsfahrplan**

Zone		Samstag																					
FRS	4/5	Freising	ab	7.55	8.55	9.55	10.55	11.55	12.55	13.55	14.55	15.55	16.55	17.55	18.55	19.55	20.55	21.55	22.55	23.55			
FRS	5	Erlau		8.05	9.05	10.05	11.05	12.05	13.05	14.05	15.05	16.05	17.05	18.05	19.05	20.05	21.05	22.05	23.05	0.05			
ZOL	5	Zolling, Freisinger Straße		8.07	9.07	10.07	11.07	12.07	13.07	14.07	15.07	16.07	17.07	18.07	19.07	20.07	21.07	22.07	23.07	0.07			
ZOL	5	- Josef-Brückl-Straße		8.08	9.08	10.08	11.08	12.08	13.08	14.08	15.08	16.08	17.08	18.08	19.08	20.08	21.08	22.08	23.08	0.08			
ZOL	5	Anglberg, Abzw.		8.10	9.10	10.10	11.10	12.10	13.10	14.10	15.10	16.10	17.10	18.10	19.10	20.10	21.10	22.10	23.10	0.10			
HGA	5/6	Weihrinnen		8.12	9.12	10.12	11.12	12.12	13.12	14.12	15.12	16.12	17.12	18.12	19.12	20.12	21.12	22.12	23.12	0.12			
HGA	5/6	Haag (Amper), Freisinger Str.		8.14	9.14	10.14	11.14	12.14	13.14	14.14	15.14	16.14	17.14	18.14	19.14	20.14	21.14	22.14	23.14	0.14			
HGA	5/6	- Dorfplatz		8.15	9.15	10.15	11.15	12.15	13.15	14.15	15.15	16.15	17.15	18.15	19.15	20.15	21.15	22.15	23.15	0.15			
HGA	5/6	Untermarchenbach, Abzw.		8.16	9.16	10.16	11.16	12.16	13.16	14.16	15.16	16.16	17.16	18.16	19.16	20.16	21.16	22.16	23.16	0.16			
HGA	5/6	Untermarchenbach, Süd		8.17	9.17	10.17	11.17	12.17	13.17	14.17	15.17	16.17	17.17	18.17	19.17	20.17	21.17	22.17	23.17	0.17			
HGA	5/6	Untermarchenbach		8.18	9.18	10.18	11.18	12.18	13.18	14.18	15.18	16.18	17.18	18.18	19.18	20.18	21.18	22.18	23.18	0.18			
HGA	5/6	Mittermarchenbach		8.19	9.19	10.19	11.19	12.19	13.19	14.19	15.19	16.19	17.19	18.19	19.19	20.19	21.19	22.19	23.19	0.19			
HGA	5/6	Obermarchenbach		8.20	9.20	10.20	11.20	12.20	13.20	14.20	15.20	16.20	17.20	18.20	19.20	20.20	21.20	22.20	23.20	0.20			
HGA	5/6	Hausmehring (b.Haag/Amper)		8.21	9.21	10.21	11.21	12.21	13.21	14.21	15.21	16.21	17.21	18.21	19.21	20.21	21.21	22.21	23.21	0.21			
ZOL	5/6	Gerlhausen		8.22	9.22	10.22	11.22	12.22	13.22	14.22	15.22	16.22	17.22	18.22	19.22	20.22	21.22	22.22	23.22	0.22			
ZOL	5/6	Oberappersdorf		8.25	9.25	10.25	11.25	12.25	13.25	14.25	15.25	16.25	17.25	18.25	19.25	20.25	21.25	22.25	23.25	0.25			
ZOL	5/6	Unterholzäuseln, Abzw.		8.27	9.27	10.27	11.27	12.27	13.27	14.27	15.27	16.27	17.27	18.27	19.27	20.27	21.27	22.27	23.27	0.27			
NAN	5/6	Gründl		8.29	9.29	10.29	11.29	12.29	13.29	14.29	15.29	16.29	17.29	18.29	19.29	20.29	21.29	22.29	23.29	0.29			
NAN	5/6	Baumgarten		8.32	9.32	10.32	11.32	12.32	13.32	14.32	15.32	16.32	17.32	18.32	19.32	20.32	21.32	22.32	23.32	0.32			
NAN	5/6	Schatz, Abzw.		8.33	9.33	10.33	11.33	12.33	13.33	14.33	15.33	16.33	17.33	18.33	19.33	20.33	21.33	22.33	23.33	0.33			
NAN	5/6	Nandlstadt, Sportplatz		8.34	9.34	10.34	11.34	12.34	13.34	14.34	15.34	16.34	17.34	18.34	19.34	20.34	21.34	22.34	23.34	0.34			
NAN	5/6	- Moosburger Straße		8.35	9.35	10.35	11.35	12.35	13.35	14.35	15.35	16.35	17.35	18.35	19.35	20.35	21.35	22.35	23.35	0.35			
NAN	5/6	- Volksschule		8.37	9.37	10.37	11.37	12.37	13.37	14.37	15.37	16.37	17.37	18.37	19.37	20.37	21.37	22.37	23.37	0.37			
NAN	5/6	- Marktstraße		8.39	9.39	10.39	11.39	12.39	13.39	14.39	15.39	16.39	17.39	18.39	19.39	20.39	21.39	22.39	23.39	0.39			
NAN	5/6	- Hausmehring Str.		8.41	9.41	10.41	11.41	12.41	13.41	14.41	15.41	16.41	17.41	18.41	19.41	20.41	21.41	22.41	23.41	0.41			
NAN	5/6	Zulehen		8.42	9.42	10.42	11.42	12.42	13.42	14.42	15.42	16.42	17.42	18.42	19.42	20.42	21.42	22.42	23.42	0.42			
NAN	5/6	Hausmehring (b.Nandlstadt)		8.43	9.43	10.43	11.43	12.43	13.43	14.43	15.43	16.43	17.43	18.43	19.43	20.43	21.43	22.43	23.43	0.43			
RUD	5/6	Schwaiba		8.44	9.44	10.44	11.44	12.44	13.44	14.44	15.44	16.44	17.44	18.44	19.44	20.44	21.44	22.44	23.44	0.44			
RUD	5/6	Tegernbach, Süd		8.46	9.46	10.46	11.46	12.46	13.46	14.46	15.46	16.46	17.46	18.46	19.46	20.46	21.46	22.46	23.46	0.46			
AUH	5/6	Häslach (Lkr.FS)		8.47	9.47	10.47	11.47	12.47	13.47	14.47	15.47	16.47	17.47	18.47	19.47	20.47	21.47	22.47	23.47	0.47			

Zone		Sonn- und Feiertag																					
FRS	4/5	Freising	ab	8.55	9.55	10.55	11.55	12.55	13.55	14.55	15.55	16.55	17.55	18.55	19.55	20.55	21.55	22.55	23.55				
FRS	5	Erlau		9.05	10.05	11.05	12.05	13.05	14.05	15.05	16.05	17.05	18.05	19.05	20.05	21.05	22.05	23.05	0.05				
ZOL	5	Zolling, Freisinger Straße		9.07	10.07	11.07	12.07	13.07	14.07	15.07	16.07	17.07	18.07	19.07	20.07	21.07	22.07	23.07	0.07				
ZOL	5	- Josef-Brückl-Straße		9.08	10.08	11.08	12.08	13.08	14.08	15.08	16.08	17.08	18.08	19.08	20.08	21.08	22.08	23.08	0.08				
ZOL	5	Anglberg, Abzw.		9.10	10.10	11.10	12.10	13.10	14.10	15.10	16.10	17.10	18.10	19.10	20.10	21.10	22.10	23.10	0.10				
HGA	5/6	Weihrinnen		9.12	10.12	11.12	12.12	13.12	14.12	15.12	16.12	17.12	18.12	19.12	20.12	21.12	22.12	23.12	0.12				
HGA	5/6	Haag (Amper), Freisinger Str.		9.14	10.14	11.14	12.14	13.14	14.14	15.14	16.14	17.14	18.14	19.14	20.14	21.14	22.14	23.14	0.14				
HGA	5/6	- Dorfplatz		9.15	10.15	11.15	12.15	13.15	14.15	15.15	16.15	17.15	18.15	19.15	20.15	21.15	22.15	23.15	0.15				
HGA	5/6	Untermarchenbach, Abzw.		9.16	10.16	11.16	12.16	13.16	14.16	15.16	16.16	17.16	18.16	19.16	20.16	21.16	22.16	23.16	0.16				
HGA	5/6	Untermarchenbach, Süd		9.17	10.17	11.17	12.17	13.17	14.17	15.17	16.17	17.17	18.17	19.17	20.17	21.17	22.17	23.17	0.17				
HGA	5/6	Untermarchenbach		9.18	10.18	11.18	12.18	13.18	14.18	15.18	16.18	17.18	18.18	19.18	20.18	21.18	22.18	23.18	0.18				
HGA	5/6	Mittermarchenbach		9.19	10.19	11.19	12.19	13.19	14.19	15.19	16.19	17.19	18.19	19.19	20.19	21.19	22.19	23.19	0.19				
HGA	5/6	Obermarchenbach		9.20	10.20	11.20	12.20	13.20	14.20	15.20	16.20	17.20	18.20	19.20	20.20	21.20	22.20	23.20	0.20				
HGA	5/6	Hausmehring (b.Haag/Amper)		9.21	10.21	11.21	12.21	13.21	14.21	15.21	16.21	17.21	18.21	19.21	20.21	21.21	22.21	23.21	0.21				
ZOL	5/6	Gerlhausen		9.22	10.22	11.22	12.22	13.22	14.22	15.22	16.22	17.22	18.22	19.22	20.22	21.22	22.22	23.22	0.22				
ZOL	5/6	Oberappersdorf		9.25	10.25	11.25	12.25	13.25	14.25	15.25	16.25	17.25	18.25	19.25	20.25	21.25	22.25	23.25	0.25				
ZOL	5/6	Unterholzäuseln, Abzw.		9.27	10.27	11.27	12.27	13.27	14.27	15.27	16.27	17.27	18.27	19.27	20.27	21.27	22.27	23.27	0.27				
NAN	5/6	Gründl		9.29	10.29	11.29	12.29	13.29	14.29	15.29	16.29	17.29	18.29	19.29	20.29	21.29	22.29	23.29	0.29				
NAN	5/6	Baumgarten		9.32	10.32	11.32	12.32	13.32	14.32	15.32	16.32	17.32	18.32	19.32	20.32	21.32	22.32	23.32	0.32				
NAN	5/6	Schatz, Abzw.		9.33	10.33	11.33	12.33	13.33	14.33	15.33	16.33	17.33	18.33	19.33	20.33	21.33	22.33	23.33	0.33				
NAN	5/6	Nandlstadt, Sportplatz		9.34	10.34	11.34	12.34	13.34	14.34	15.34	16.34	17.34	18.34	19.34	20.34	21.34	22.34	23.34	0.34				
NAN	5/6	- Moosburger Straße		9.35	10.35	11.35	12.35	13.35	14.35	15.35	16.35	17.35	18.35	19.35	20.35	21.35	22.35	23.35	0.35				
NAN	5/6	- Volksschule		9.37	10.37	11.37	12.37	13.37	14.37	15.37	16.37	17.37	18.37	19.37	20.37	21.37	22.37	23.37	0.37				
NAN	5/6	- Marktstraße		9.39	10.39	11.39	12.39	13.39	14.39	15.39	16.39	17.39	18.39	19.39	20.39	21.39	22.39	23.39	0.39				
NAN	5/6	- Hausmehring Str.		9.41	10.41	11.41	12.41	13.41	14.41	15.41	16.41	17.41	18.41	19.41	20.41	21.41	22.41	23.41	0.41				
NAN	5/6	Zulehen		9.42	10.42	11.42	12.42	13.42	14.42	15.42	16.42	17.42	18.42	19.42	20.42	21.42	22.42	23.42	0.42				
NAN	5/6	Hausmehring (b.Nandlstadt)		9.43	10.43	11.43	12.43	13.43	14.43	15.43	16.43	17.43	18.43	19.43	20.43	21.43	22.43	23.43	0.43				
RUD	5/6	Schwaiba		9.44	10.44	11.44	12.44	13.44	14.44	15.44	16.44	17.44	18.44	19.44	20.44	21.44	22.44	23.44	0.44				
RUD	5/6	Tegernbach, Süd		9.46	10.46	11.46	12.46	13.46	14.46	15.46	16.46	17.46	18.46	19.46	20.46	21.46	22.46	23.46	0.46				
AUH	5/6																						